




Ficha de Trabalho de Geografia de Geografia ----- 7º Ano

Nome: _____ N.º _____ Turma _____

Constrói os gráficos termopluviométricos com os dados fornecidos



Valores de Invercargill, Nova Zelândia												
Meses	J	F	M	A	M	J	J	A	S	O	N	D
T°C	14	13	12	10	8	6	5	6	8	10	11	13
P(mm)	45	42	42	32	15	22	35	39	46	57	45	54




Argentina Weather station BUENOS AIRES (OBS. CENTR) is at about 34.58°S 58.40°W. Height about 24m / 78 feet above sea level												
Buenos Aires	Jan	Feb	Mar	Apr	May	Jun	Jul	Aug	Sep	Oct	Nov	Dec
T°C	23.5	22.7	20.6	16.7	13.3	10.4	10.0	11.1	13.2	16.0	19.3	22.0
P(mm)	93.0	81.3	116.9	89.9	76.6	63.7	59.1	65.0	78.3	96.6	88.8	95.9

Brasil Weather station SANTAREM/TAPERINHA/ is at about 2.40°S 54.30°W. Height about 22m / 72 feet above sea level												
Santarém	Jan	Feb	Mar	Apr	May	Jun	Jul	Aug	Sep	Oct	Nov	Dec
T°C	25.6	25.3	25.4	25.4	25.4	25.2	25.2	25.9	26.5	26.8	26.7	26.3
P(mm)	205.1	295.4	385.0	367.3	285.7	127.6	87.7	42.2	29.9	34.5	70.5	109.4

Fonte: <http://www.worldclimate.com>



Agrupamento Escolas de Armação de Pêra
Escola Básica dos 2º e 3º Ciclos Dr. António da Costa Contreiras
Escolas do Pré-Escolar de Armação de Pêra, Pêra e Alcantarilha e Escolas do 1º Ciclo de Armação de Pêra, Pêra e Alcantarilha



Russia												
Weather station VOLGOGRAD is at about 48.68°N 44.30°E.												
Volograd	Jan	Feb	Mar	Apr	May	Jun	Jul	Aug	Sep	Oct	Nov	Dec
°C	-8.5	-8.5	-2.5	6.6	16.6	21.4	23.9	22.3	15.8	7.6	0.2	-5.7
mm	31.9	27.1	28.3	23.1	31.8	33.2	34.5	33.7	24.8	27.6	35.8	41.1

Bélgica												
Weather station BRUXELLES NATIONAL is at about 50.90°N 4.50°E. Height about 55m / 180 feet above sea level.												
Bruxelas	Jan	Feb	Mar	Apr	May	Jun	Jul	Aug	Sep	Oct	Nov	Dec
°C	2.9	2.8	6.3	8.8	12.8	15.3	17.7	17.6	14.8	11.7	6.8	4.6
mm	81.7	51.2	80.6	52.6	74.0	74.3	58.4	42.2	69.2	85.0	61.3	68.3

Portugal												
Weather station EVORA is at about 38.57°N 7.90°W. Height about 309m / 1013 feet above sea level.												
Évora	Jan	Feb	Mar	Apr	May	Jun	Jul	Aug	Sep	Oct	Nov	Dec
°C	9.6	10.2	12.3	13.5	16.7	20.4	23.1	23.3	21.8	17.7	13.0	9.8
mm	84.2	80.9	70.5	68.6	48.1	26.0	6.8	5.1	26.3	62.9	87.8	89.9

Marrocos												
Weather station OUARZAZATE is at about 30.99°N 6.90°W. Height about 1139m / 3737 feet above sea level.												
Ouarzazate	Jan	Feb	Mar	Apr	May	Jun	Jul	Aug	Sep	Oct	Nov	Dec
°C	9.1	11.6	14.8	17.9	21.7	26.2	29.7	29.0	24.6	19.4	13.6	9.2
mm	9.6	9.6	8.9	8.0	6.0	3.0	1.3	6.4	14.7	16.0	17.6	10.8

Egipto												
Weather station CAIRO H.Q. is at about 30.08°N 31.20°E. Height about 33m / 108 feet above sea level.												
Cairo	Jan	Feb	Mar	Apr	May	Jun	Jul	Aug	Sep	Oct	Nov	Dec
°C	12.4	13.9	16.9	20.8	24.4	27.2	28.1	27.8	25.2	22.8	18.5	14.4
mm	7.3	3.9	3.2	2.2	1.1	0.1	0.0	0.0	0.0	1.0	3.5	5.3

E.U.A.												
Weather station C is at about 64.99°N 147.83°W. Height about 289m / 948 feet above sea level.												
Alaska	Jan	Feb	Mar	Apr	May	Jun	Jul	Aug	Sep	Oct	Nov	Dec
°C	-18.1	-15.5	-9.2	-0.7	8.6	14.2	15.7	13.0	7.0	-3.5	-13.1	-17.0
mm	17.7	15.4	4.6	5.2	26.9	62.6	53.6	54.2	40.2	23.5	20.9	22.3

Fonte: <http://www.worldclimate.com>